



REDUCTION OF LANDSLIDE VULNERABILITY BY MITIGATION MEASURES PROJECT

Site Specific Environmental and Social Management Plan

Site No. 165

**Failed Slope close to culvert No.166/14 of Peradeniya - Badulla -
Chenkaladi Hwy (A5)**

Badulla District

August 2024

Prepared for:



**ASIAN INFRASTRUCTURE
INVESTMENT BANK**

Prepared by:



**National Building Research Organisation
99/1, Jawatta Rd | Colombo 05**

Tel: 011-2588946, 011-2503431, 0112-2500354

Table of Content

1. Introduction	1
1.1 Project overview	1
1.2 Intended users	1
2. Description of the project	1
2.1 Name of the project	1
2.2 Location details.....	1
2.3 Topography and land ownership	2
2.4 Meteorology of the area.....	3
3. Landslide hazard incident details	3
3.1 Account of incident	3
3.2 Effects and consequences of landslide	3
3.3 Description of any remedial measures already undertaken to reduce the potential risk.....	3
3.4 Evacuations.....	3
3.5 Resettlement (progress)	3
4. Description of the area of the landslide/slope failure and areas adjacent to the landslide and current level of risk.....	6
4.1 Area of the landslide.....	6
4.2 Areas adjacent to the landslide	6
4.3 Current level of risk.....	6
5. Description of the works envisaged under the project	6
6. Brief description on the surrounding environment with special reference to sensitive elements that may be affected by the project actions	6
7. Identification of social and environmental impacts and risks related to the works.....	7
7.1 Positive impacts.....	7
7.2 Negative impacts	8
7.2.1 Hydrological and water Quality impacts.....	8
7.2.1.1 Impacts of the drainage pattern of the area	8
7.2.1.2 Water pollution and impacts on surface water quality	8
7.2.1.3 Erosional impacts and stream bed alterations	8
7.2.1.4 Open defecation and waterborne infections	8
7.2.1.5 Impacts on the downstream water uses	8
7.2.1.6 Impacts on ground water table and ground water quality	9
7.2.1.7 Impacts on water or wetlands.....	9
7.2.2 Environmental Impacts	9
7.2.2.1 Noise and vibration impacts.....	9
7.2.2.2 Air pollution impacts	9
7.2.2.3 Solid waste disposal issues	9

7.2.2.4 Explosive hazards and hazardous materials	9
7.2.3 Biological /Ecological Impacts	9
7.2.3.1 Effects of important wildlife habitats.....	9
7.2.3.2 Effects on Fauna & Flora	10
7.2.4 Social and Economic Impacts	10
7.2.4.1 Impacts on agriculture within the area to be remedied/ immediately to the site.....	10
7.2.4.2 Cracks in the building due to vibration impacts.....	10
7.2.4.3 Loosing access to land and future development activities	10
7.2.4.4 Impacts on livelihood/ business and income activities	10
7.2.4.5 Impacts on service provision (water supply, sewage, electricity).....	10
7.2.4.6 Effect due to loss of infrastructure and safety.....	10
7.2.4.7 Work camps and lay-down site requirements	10
7.2.4.8 Relations between workers and staff/ people living in the vicinity of the site and possibility of disputes	10
7.2.4.9 Workers safety during construction	11
7.2.4.10 Safety to the public from construction activities: High risk for commuters	11
7.2.4.11 Impacts on transport infrastructure (especially temporary loss of road or rail access, risks of traffic congestion)	11
7.2.4.12 Areas used for businesses, agriculture or other within the area to be remediated	11
7.2.4.13 Areas used for businesses, agriculture or other immediately adjacent to the site	11
7.2.4.14 Need for people to enter or cross the site	11
8. Site Specific Risk Analysis	11
9. Significant Environmental and Social Impacts	12
9.1 Priority Health and Safety Issues. Specific H&S concerns that require measures that go beyond the standard contractual requirements for contractors.....	12
9.2 Child labour & forced labour.....	12
10. Environmental Social Management Plan (ESMP)	12
10.1 Resettlement action plan.....	12
10.2Evacuation of people	12
10.3Procedure for removal of damaged structures, facilities infrastructure (consent from owners to remove the articles)	12
10.4 Requirement for compensation for loss of property /uses due to project actions	12
10.5 Public awareness and education- needed for following areas	12
10.6 Design based Environmental/ Social Management considerations	13
10.7 Mitigation of impacts during the construction phase.....	14
10.7.1Construction contractors' requirement to comply with environmental and social management during the construction phase	14
10.7.2 Site Specific mitigation	15
10.7.3 Monitoring requirements specific to the site	18
11. Labour management	19
12. Preventive measures for COVID-19 that was issued by Sri Lankan national health authority.....	19

13. Public and Stakeholder Consultations -the public consultations that have been and/or will be held..	19
13.1 Public Consultations	19
13.2 Stakeholders involved in the consultations any recommendations or agreements reached in the consultations (Refer annexure II)	19
14. Clearances, no objection, consent and approvals required for the implementation of the project	20
14.1 Project implementation.....	20
14.2 Approval from the state lands owners relevant to the project	20
14.3 Consent/ no objection/ legally bound agreement from the private land ownerships	20
15. Grievance redress mechanism for this site	21
16. Information disclosure.....	21

List of Annexes

Annexure I: Images of the site condition and the consultation	i
Annexure II: Report on the Stakeholder Consultation: Badulla District	i
Annexure III: Proposed procedure for obtaining approvals from state land owners and environmental agencies.....	i
Annexure IV: Study team	ii
Annexure: List of references.....	ii

List of Figures

Figure 1: Road map showing the accessibility to the site	2
Figure 2: Google image of the proposed landslide mitigation site, the surrounding environmental features and service infrastructure.	2
Figure 3: Google image, cross sections, land use and risk elements of the location	5
Figure 4a: Upslope area	7
Figure 4b: Downslope area	7
Figure 4c: Upslope tress.....	7
Figure 4d: Damaged road section	7
Figure 4e: The small business place near the damaged road section.....	7
Figure 4f: Geradiya Ella stream & “Regulasi” bridge nearby	7

List of Tables

Table 1: Negative impacts and their level of significance	8
Table 3: Design stage Environmental & Social considerations	13
Table 4: Contractor requirement to comply with ES & HS	14
Table 5: Site specific ES & HS mitigation measures.....	16
Table 6: Environmental and Social monitoring plan; construction phase	18
Table 7: Clearances, no objection, consent and approvals.....	20
Table 8: Tentative timeline for getting approvals	20
Table 9: Proposed scheme of information disclosure	21
Table 10: Level of information gathered through consulting institutions.....	22

Abbreviations

AIIB	Asian Infrastructure Investment Bank
CEA	Central Environmental Authority
DFC	Department of Forest Conservation
DS	Divisional Secretary
DWLC	Department of Wild Life Conservation
EH & S	Environmental Health & Social
E&SU of PMU	Environmental & Social Unit of Project Management Unit
ESMF	Environmental and Social Management Framework
SSE&SMP	Site Specific Environmental and Social Management Plan
ESMP	Environmental and Social Management Plan
GN	Grama Niladhari
GOSL	Government of Sri Lanka
GSMB	Geological Surveys & Mines Bureau
NBRO	National Building Research Organisation
PRDA	Provincial Road Development Authority
RHS	Right Hand Side
LHS	Left Hand Side

1. Introduction

1.1 Project overview

The Government of Sri Lanka has received a loan from the Asian Infrastructure Investment Bank (AIIB) for mitigating/rectifying unstable slopes in high-risk areas especially in 13 districts of 06 provinces of the country under the Reduction of Landslide Vulnerability by Mitigation Measures Project (RLVMMP). The project requires to be implemented in accordance with environmental and social safeguards and mandates of the AIIB and that of Sri Lanka. Considering the nature of project actions and its implementation, an Environmental and Social Management Framework (ESMF) has been prepared as required by the AIIB environmental and social safeguard policy.

The purpose of the Environmental and Social Management Framework (ESMF) is to provide a guide for application of AIIB safeguards and national environmental and social mandates during the implementation of project actions. The project implementing agency (NBRO) is expected to ensure implementation of environmental and social management plans prepared under the ESMF during all phases of project implementation so that the impacts on the environment and community are minimum.

During the scoping exercise it was revealed that the environmental & social setting, and health & safety conditions are more site specific, and require to be addressed specific to site conditions. Therefore, the ESMF has recommended site specific environmental and social assessments followed by Site Specific Environmental and Social Management Plans (SSE&SMP) for each site. The SSE&SMP gives planning, design, construction and operation phase environmental, social, and health & safety management measures to be considered in the project Implementation.

This is the site specific environmental and social management plan for **Failed slope close to culvert No.166/14 of Peradeniya - Badulla - Chenkaladi Hwy (A5)** landslide mitigation site. This plan has been prepared by an in-depth environmental and social assessment to:

- i. Identify sensitive environmental and social elements in the project influence area
- ii. Identify significant environmental and social impacts due to project actions
- iii. Propose mitigation measures
- iv. Decide appropriate environmental and social monitoring requirements specific to this project
- v. Study relevant environmental regulations and procedures to be followed during project implementation specific to the site

1.2 Intended users

The document provides an in-depth insight into site-specific environmental and social issues associated with the proposed project and the mitigation measures and intends to be used by the landslide mitigation design team, the PMU and the contractor in the implementation of the Environmental and Social Management component of the project. The SSE&SMP is published in on the project website (<https://rlvmmp.lk/>) and can be viewed by wide range of interested parties (public, stakeholder organizations) can be utilized by the contractors for the project and will form the basis of site-specific management plans that will be prepared by the contractors as part of their Site Specific Environmental and Social Management Action Plans (SSE-SMAP) prior to commencing works.

2. Description of the project

2.1 Name of the project

Rectification of Site No.165 Badulla District, for **Failed slope close to culvert No.166/14 of Peradeniya - Badulla - Chenkaladi Hwy (A5) between Lunugala town and Bibila town**

2.2 Location details

The proposed mitigation site falls under 94-E Alakolagala GN division of Lunugala DS division, Badulla District, Uva Province.

GPS references of the site – 7.075548°N and 81.206983°E

Nearest town and accessibility to the site – Lunugala

Lunugala town is about 5 km from the site. The site can be accessed via. Badulla Lunugala Road (*Ref. fig. 1*)

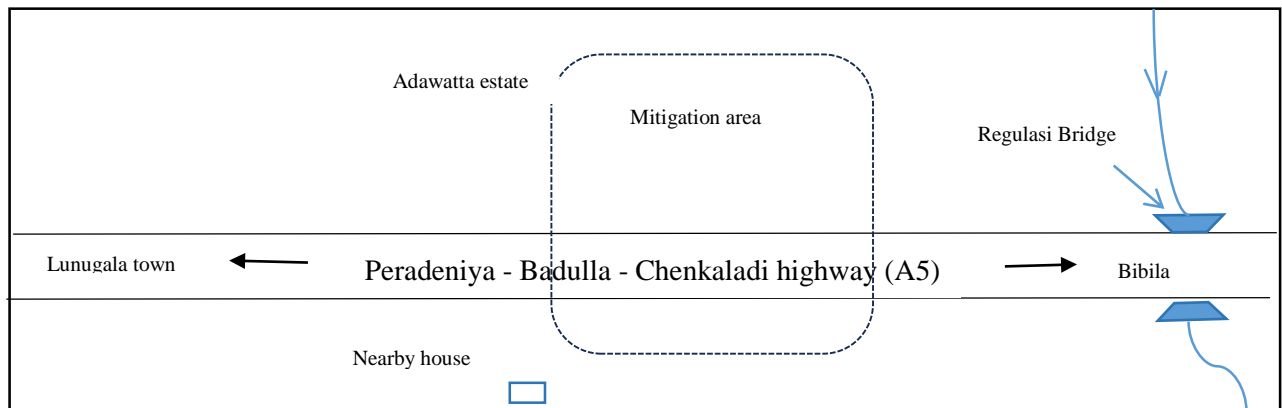


Figure 1: Road map showing the accessibility to the site

2.3 Topography and land ownership

The proposed mitigation site is located close to culvert No.166/14 along Badulla to Bibila Road (LHS and RHS). The failed slope section is located in a sloppy terrain of Adawatta Estate where the natural slope has been cut for the road construction. The slope failure has emerged on the left-hand side in the upslope of the road including the road section and the reservation area. The elevation of the area is nearly 759 m. The extent of site proposed to be mitigated is about 4375 m². The land ownership of the upslope land is Adawatta Estate and the road reservation is owned by Road Development Authority. A natural stream called “Geradiya Ella is flowing at the downslope area.

Refer figure 2; Google image of the proposed landslide mitigation site, the surrounding environmental features and service infrastructure.

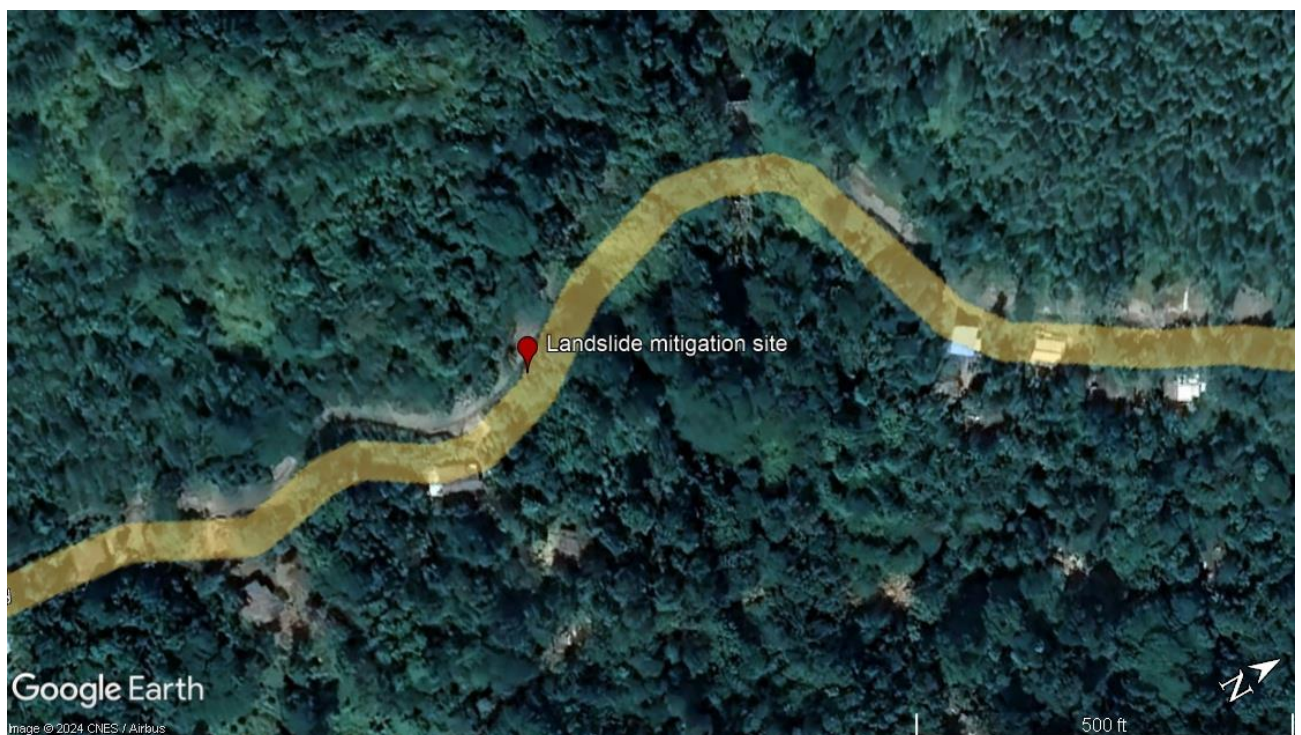


Figure 2: Google image of the proposed landslide mitigation site, the surrounding environmental features and service infrastructure.

2.4 Meteorology of the area

Annual average rainfall – 391.96 mm

Annual average temperature – 18.06 – 26.89 °C

(Source: weatherandclimate.com)

3. Landslide hazard incident details

3.1 Account of incident

A ground instability and slope failures were developed in 1997 and the major slope failure was reported in December 2023 with the heavy rainfall. The area has a high potential for cutting failure and slope failures along the road.

Refer Fig 3: cross sections, land use and risk elements of the location.

3.2 Effects and consequences of landslide

The failed soil mass accumulated on the road section and disturbed the access to Passara to Bibila area and vehicle transportation. No casualties, injuries, or damages to vehicles, however, the road shoulder (RHS/ LHS) was damaged due to the incident.

3.3 Description of any remedial measures already undertaken to reduce the potential risk

There are no remedial measures already undertaken to reduce the potential risk. The damaged road has been repaired temporarily and the damaged road section was closed using the barricade by RDA

3.4 Evacuations

There is no risk houses identified which need to be evacuated.

3.5 Resettlement (progress)

There is no requirement of a project-based resettlement program for this site as there are no risk houses.

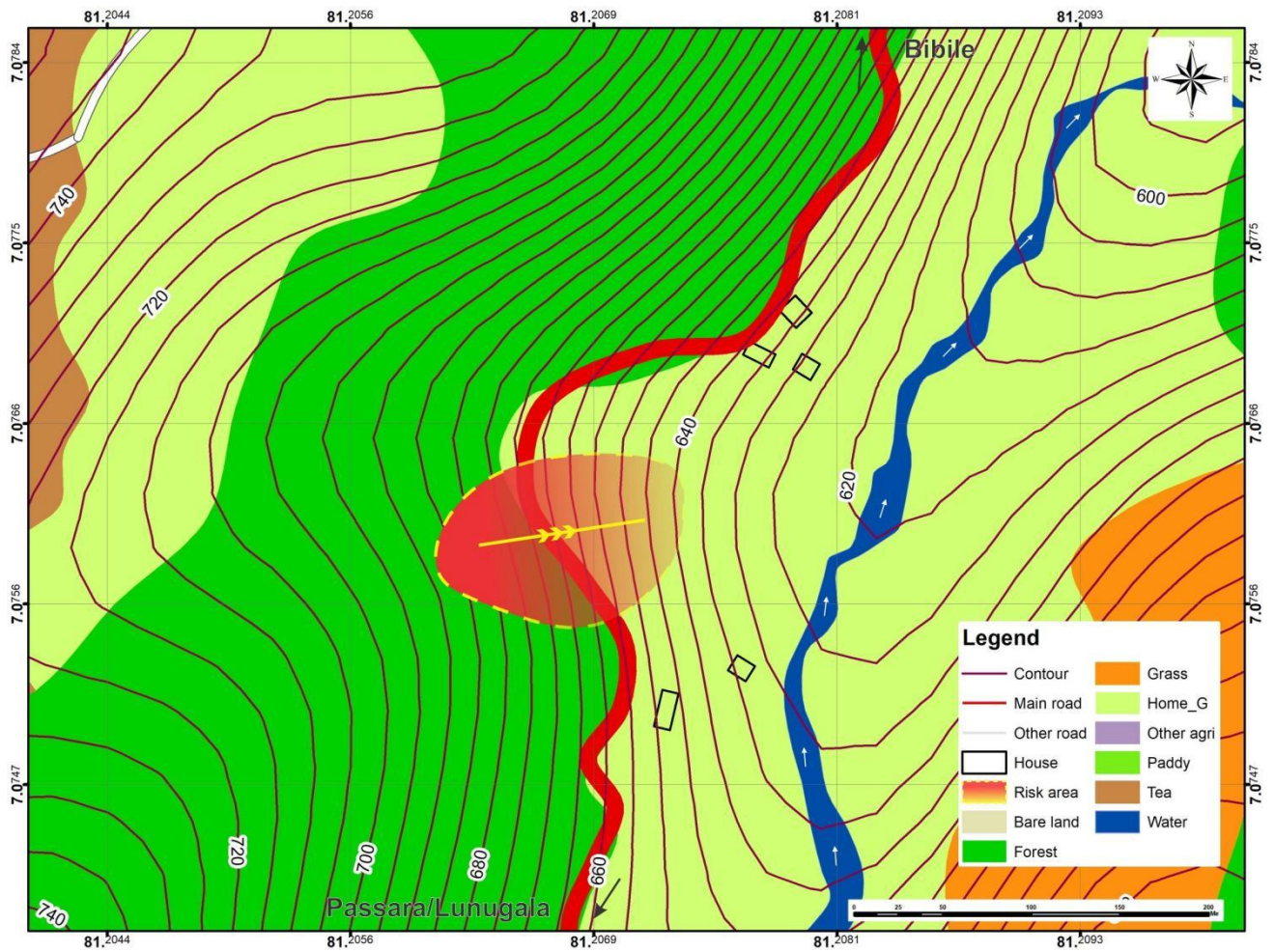


Figure 3: Google image, cross sections, land use and risk elements of the location

4. Description of the area of the landslide/slope failure and areas adjacent to the landslide and current level of risk

4.1 Area of the landslide

The area of the slope failure is located in an area where the slope had been cut to provide space to build the road; Badulla to Bibila (A5) close to culvert No.166/14. The vegetation in the already disturbed area due to the landslide is an abandoned tea and rubber plantations owned by the Adawatta Estate. More than 30m height two trees called “Dun tree” can be identified in the disturb upslope and its create a high risk to road. There are impinging loose weathered rocks and fractured pieces of rocks are seen at the upslope area. The downslope area consists of grasses and small shrubs and no cultivation. Fractured rocks and loose soils are also seen. There are no occupied houses directly upslope and downslope of the failed slope. A stream “Geradiya Ella” flows at the downslope area and Regulasi” bridge lies across the stream near this unstable slope area. A small tea boutique is located at the end of the upslope road shoulder area. This road is the only access road to Lunugala from Badulla area which provides the facilities and services to the public.

4.2 Areas adjacent to the landslide

The surrounding upslope of the unstable slope section contains mostly tea plantations owned by Adawatta Estate. There are many historical, famous, and tourist attractive places are located around the unstable area. Both local and foreign tourists visit these places through this main road.

Refer Fig 4: Google image, cross sections, land use and risk elements of the location

4.3 Current level of risk

If the site is not rectified to prevent future failures, instability will be activated with the upcoming rains and the soil masses with rocks of the collapsed slope would disturb all functions of vehicle transportation between Bibila and Lunugala. The commuters, pedestrians, workers of the neighboring tea plantations, and their livelihood activities would be at risk due to this unstable slope section. Also, during future failures, it would limit the continuous functions of the road between Bibila and Lunugala as this is the main access way to Badulla, the obstruction of accessibility may pose a significant impact on lifeline facilities, services, and related economic activities including the transactions.

5. Description of the works envisaged under the project

Based on preliminary investigations, NBRO has carried out detailed investigations and designed of suitable rectification measures to minimize the risk posed by this unstable slope section to ensure the safety of the commuters and the continued and uninterrupted function of this main road. The proposed activities include

- Earthworks including excavation and removal of soil mass
- Reshaping of upslope area
- Protecting the slope with soil nailing
- Drainage management using surface and subsurface drainage network
- Further, to restore and retain the natural aesthetic outlook of this location, the protection works will essentially include nature-based surface protection solutions like turfing and planting.

6. Brief description of the surrounding environment with special reference to sensitive elements that may be affected by the project actions

The elements and services at risk during the project implementation are;

- i. Badulla Lunugala Road close to culvert No. 166/14
- ii. Commuters and pedestrians
- iii. Small boutique and its business activities
- iv. Gerandiya Ella stream & “Regulasi” bridge
- v. Current services, economic and tourism activities of the area

(Ref. Fig.4 Sensitive elements that may be affected by the project actions)



Figure 4a: Upslope area



Figure 4b: Downslope area



Figure 4c: Upslope tress



Figure 4d: Damaged road section



Figure 4e: The small business place near the damaged road section



Figure 4f: Geradiya Ella stream & "Regulasi" bridge nearby

Figure 4: Sensitive elements that may be affected by the project actions

7. Identification of social and environmental impacts and risks related to the works

7.1 Positive impacts

- The objective of this project is to ensure that further occurrences of slope failure will be prevented. The Badulla area is considered by many to be one of the most scenic areas in Sri Lanka. This area has population centers such as Ella and tourist destinations such as the Nine Arch Bridge. Demodara Hali Ela Road passes through tea estates, pine forests, waterfalls, bridges etc. The proposed project will significantly enhance the safety of the road for commuters, tourists, and pedestrians during the rainy season and will allow keeping the road

open throughout the year. The remediation may secure the cost of road rehabilitation from future slope failures and road damages in the area.

- Tourism activities and other lifeline activities of people in the area will benefit largely from this mitigation.
- Main income of the occupants in the area is from tea cultivation

7.2 Negative impacts

The mitigation works are generally confined to already failed land area. Therefore, negative impacts are much localized and also limited to construction period.

Table 1: Negative impacts and their level of significance

Impacts during the construction period	Level of Significance
7.2.1 Hydrological and water Quality impacts	
7.2.1.1 Impacts of the drainage pattern of the area Disruption to existing surface and sub-surface drainage pattern in the area is envisaged with the project implementation. The mitigation works in this site will focus on the drainage improvement. Therefore, during rainy season heavy flow of water is expected to be generated and would be accumulated between the road and the slope. The water inundation of the existing drainage may be expected. Increase of water through the unstable slope may intensify the risk of slope failures of the unstable section.	Less Significant
7.2.1.2 Water pollution and impacts on surface water quality During the slope excavation, removal of debris can generate high sediment laden runoff there could be a possibility that contaminated runoff may pollute the water within the stream flowing in the affected area. Improper disposal of oils and other harmful substances/contaminants from machinery, leakages from temporary storage tanks, solid waste and wastewater disposal/dumping could occur causing adverse impacts on quality of the water. However, during rainy season, the rainwater running through the disturbed slope tends to pick up sediment, oil and other pollutants generated during construction can contaminate the water of the stream.	Highly Significant
7.2.1.3 Erosional impacts and stream bed alterations The project activities will open the slope for surface erosion during the construction phase. The existing surface and sub-surface drainage pattern in the area will be disrupted during construction phase. Therefore, the erosional impacts are highly significant due to a stream is located close proximity to the mitigation area.	Highly Significant
7.2.1.4 Open defecation and waterborne infections As site is located close to stream and tea plantations, possibility of open defecation is high. Faecal contamination of the stream or runoff water flow will be expected during construction due to open defecation of the contractor's workforce as the area consists thick vegetation cover.	Highly Significant
7.2.1.5 Impacts on the downstream water uses The construction activities will be carried out on slopes with thick soil overburden consisting of both residual and colluvium soils. Therefore, the slope will be prone to erosion during land clearing and land reshaping phase. This may increase the sediment load in stream which at present has clean water, and affect the users at down slope areas.	Highly Significant

7.2.1.6 Impacts on ground water table and ground water quality <p>Addition or mixing of construction materials including cements, grout materials with sub-surface water flows will cause temporary water quality degradation and accumulation of unwanted substances. During the construction period, the hazardous waste from chemical substances, waste water from the construction activities and discharge of waste matter from onsite septic systems would cause adverse impacts on the ground water quality as the water of the natural stream may use by the residents. Due to the mitigatory activities carried out in the slope area, the ground water quality and spring water quality will be impacted or there will be a possibility for the ground water table draw down.</p>	Highly Significant
7.2.1.7 Impacts on water or wetlands <p>Improper disposal of oils and other harmful substances/contaminants from machinery, leakages from temporary storage tanks, solid waste and wastewater disposal/dumping from workers' sites could occur causing adverse impacts on quality of the water in the natural stream that may use to fulfill the water requirement of nearby residents.</p>	Significant
7.2.2 Environmental Impacts	
7.2.2.1 Noise and vibration impacts <p>Noise and vibration are expected from construction equipment. The pedestrians and commuters on roads will also have an effect from noise and vibration. The commuters on the road and the vendors and the customers of the small business shop will be exposed to high noise during heavy noise generating activities, such as operating loading and unloading of materials, movement of machinery in addition to above mentioned construction works.</p>	Highly Significant
7.2.2.2 Air pollution impacts <p>Construction activities that contribute to air pollution include: land clearing, operation of diesel engines, demolition and burning. Operating vehicles at high speed under dry weather conditions can increase such pollution. Improper handling and transferring of materials can also generate dust. Improper storage of materials can potentially generate dust if not properly covered. During construction, it generates high levels of dust typically from concrete, cement, wood, stone, and silica. The road is used heavily for vehicles moving (buses, bicycles, lorries, trucks, tippers, three wheels). The air pollution may have significant impact on the commuters and pedestrians. The air pollution impacts from the construction are locally significant during dry periods for commuters, nearby shop owner and its customers.</p>	Highly Significant
7.2.2.3 Solid waste disposal issues <p>Haphazard disposal of solid waste; various types of waste such as litter, food waste, construction waste will be generated and may store or dispose on site. The littering and hap hazard storage and disposal of solid waste in and around the site will create inconveniences to the commuters, pedestrians, shop owner, workers of the tea estate. It can block the drainage to make breeding grounds for water borne diseases. Waste can pollute the soil, and leave various environmental impacts if proper disposal mechanism is not in place during the construction period.</p>	Highly Significant
7.2.2.4 Explosive hazards and hazardous materials <p>Since the affected area has large rock boulders, explosives may be used if the rock blasting is envisaged. If the rock blasting is envisaged, it may pose risk due to unsafe use. If these operations are to be done on affected slopes the risk of improper use of explosive and accidents from rock fragments are significant. The impact is considered as highly significant because there are large rock boulders can be seen at the upslope.</p>	Highly Significant
7.2.3 Biological /Ecological Impacts	
7.2.3.1 Effects of important wildlife habitats <p>There are no forested/ wild-life reservation areas within the project influence area with high biodiversity.</p>	Insignificant

7.2.3.2 Effects on Fauna & Flora The trees found in the area are not endemic, threatened and identified in the red list of IUCN.	Insignificant
7.2.4 Social and Economic Impacts	
7.2.4.1 Impacts on agriculture within the area to be remedied/ immediately to the site There is a tea and rubber cultivation within the area to be remedied and large tea estate immediately adjacent to unstable slope area. During the construction period, this land use pattern may be affected by disposal of spoil and debris or parking machinery and their oil leakages.	Highly Significant
7.2.4.2 Cracks in the building due to vibration impacts The unstable land is located adjacent to a road. The A5 road is running close the site. Vibrations can create cracks on the road	Significant
7.2.4.3 Loosing access to land and future development activities The land where the project activities are envisaged belongs to Adawatta Estate and the road reservation of RDA. The mitigation works will be concentrated on both upslope and down slope of the road. The upslope area is abandoned tea and rubber cultivation the downslope is consist with small trees and shrubs. Hence the impact will be minimal.	Insignificant
7.2.4.4 Impacts on livelihood/ business and income activities The tea cultivation immediately adjacent to the unstable land would be affected during the construction period, the impact would be minimal as there no cultivation at present. A small boutique is the main income source of its owner; therefore, it would be highly impacted during the construction period. The vehicle parking of the customers would be interrupted during construction phase. However, during the construction the workers may buy tea, and short eats and will have a positive impact.	Significant
7.2.4.5 Impacts on service provision (water supply, sewage, electricity) There are no community water supply lines and electricity supply lines which are located within the unstable area to be impacted by the construction period.	Insignificant
7.2.4.6 Effect due to loss of infrastructure and safety During construction phase the main road from Badulla to Lunugala road will be obstructed by frequently moving machinery, loaders, trucks etc. as the access road is very narrow. Therefore, most of the heavy machinery, trucks and loaders can obstruct the vehicle transportation, pedestrian passage and cause traffic during peak times.	Highly Significant
7.2.4.7 Work camps and lay-down site requirements The camps site will be selected in the neighbourhood of community. If proper camp management is not in place, it may result several labour issues, social issues with community, conflicts for shared resources with the community, nuisances, and management of waste etc. If temporary camps are built in the close proximity of the site, management of solid waste and sewage will be an issue.	Significant
7.2.4.8 Relations between workers and staff/ people living in the vicinity of the site and possibility of disputes The construction workers at this site will be from different social backgrounds and from different geographical areas often under poverty. Usually, they are with poor educational and social background. Such communities may have a wide range of social issues to cause dis-stress on the neighbouring community and the workers of the project. Although the workers who would engage in such issues will be rare, even few possibilities cannot be ignored.	Highly Significant

7.2.4.9 Workers safety during construction <p>The workers may be exposed to risk from falling. Fatal injuries may occur if the slope fails. The risk of slope failure is aggravated during the rainy season. This risk is highly significant. Risk of hazard from vehicle and construction machinery accidents is highly significant at this site. Contractor may engage under age workers (children) for construction work, which is risky and can results serious accidents and injuries.</p>	Highly Significant
7.2.4.10 Safety to the public from construction activities: High risk for commuters <p>During construction phase the road will be obstructed by the frequently moving machinery, loaders, trucks etc. As most of the mitigation works are to be carried out in limited space on slopes the heavy machinery, the trucks and loaders etc. can obstruct the commuter /pedestrian passage and may pose high risk on their life. There is a risk of falling loose rocks on the road during excavations and removal of rocks posing risk on the commuters.</p>	Highly Significant
7.2.4.11 Impacts on transport infrastructure (especially temporary loss of road or rail access, risks of traffic congestion) <p>The traffic due to full/partial road closure may obstruct the smooth flow of vehicles during the week days, in office hours, school times, on holy days, season of pilgrimage. This will cause nuisance to pedestrians and commuters</p>	Highly Significant
7.2.4.12 Areas used for businesses, agriculture or other within the area to be remediated <p>The upslope is an abandoned tea cultivation. The small tea boutique within the area to be remediated would be impacted due to the construction activities.</p>	Significant
7.2.4.13 Areas used for businesses, agriculture or other immediately adjacent to the site <p>The upslope is an abandoned tea cultivation.</p>	Insignificant
7.2.4.14 Need for people to enter or cross the site <p>Excavation machinery, loaders, trucks etc. will be used in the area used to access in to the unstable slope area. There is no special need for commuters and neighbouring community to enter the site for other purposes. Construction may use materials such as metal aggregates, steel etc. which can be injurious under improper storage and handling. However, unauthorized entry of ordinary people may occur due to intentional or unintentional purposes and they may be at risk due to operating machinery, vehicles, electricity, and may be blasting materials.</p>	Highly Significant

8. Site Specific Risk Analysis

Table 2: Site specific risk analysis

Risk	Affected group	Risk level
1. Facing accidents when working close to the road	Workers	Very high
2. Transporting materials and machinery	Workers/ Commuters/ Shop owner and customers	Very high
3. Throw out disposals (litter, bottles, and food) to the construction site and nearby area	Workers Commuters/ Shop owner and customers	Very high
4. Facing accidents during constructions at night time	Workers	Very high
5. Accidents from the construction activities and materials placed close to the road	Commuters Commuters/ Shop owner and customers	Very high
6. Injuries due to rock particles due to explosions/ blasting	Workers/ Commuters/ Shop owner and customers	Very High

7. Rock fall from the unstable area	Workers/Commuters/ Shop owner and customers	High
8. Work with electrified supply lines	Workers	High
9. Site Working – Working in poor visibility	Workers	High
10. Lone Working	Workers	High
11. Emergency evacuation	Workers Commuters/ Shop owner and customers	High
12. Extreme weather conditions (wind, rain etc.)	Workers	High

9. Significant Environmental and Social Impacts

Environmental, social impacts or risks that will require special attention on the part of NBRO.

9.1 Priority Health and Safety Issues. Specific H&S concerns that require measures that go beyond the standard contractual requirements for contractors

The health and safety issues pertinent to this site is significant as the workers have to work on an unstable slope with a risk of falling. Such common E & HS issues have been discussed in the **ESMF**. Worker safety requirement in the construction site is more detailed under 2003 5: Safety equipment and clothing in the section 2003: Working conditions and community health and safety in the Bidding document.

9.2 Child labour & forced labour

Child labor & Forced labor is detailed under 2003.3 under section 2003: Working conditions and community health and safety in the Bidding document.

10. Environmental Social Management Plan (ESMP)

Measures to manage and or mitigate the impacts and risk. Especially the significant impacts and risks identified in sections 7 & 8. This section will include the specific recommendations and requirements of the ESMP for design stage, construction phase and maintenance operation phase.

10.1 Resettlement action plan

Since there are no risk houses, project-based resettlement is not required for this site.

10.2Evacuation of people

Since there are no risk houses, project-based evacuation is not required for this site.

10.3Procedure for removal of damaged structures, facilities infrastructure (consent from owners to remove the articles)

This risk may not be triggered in this site.

10.4 Requirement for compensation for loss of property /uses due to project actions

This risk may not be triggered in this site.

10.5 Public awareness and education- needed for following areas

- i. Programs to inform and educate people in the vicinity and the owners and workers of the plantation estate, boutique owners about the risks posed by unstable land section
- ii. Requirement for special awareness for commuters and the people passing through the area using the road with potentially high-risk during construction phase and early warning.

10.6 Design based Environmental/ Social Management considerations

The site is located in an aesthetically beautiful, environmentally sensitive natural environment in the rural setup. Hence, following environmentally and socially significant design considerations are recommended.

Table 3: Design stage Environmental & Social considerations

Design feature	Recommended level of consideration for this site
i. Natural resource management and resource optimized designs Project specific designs should be considered to eliminate mass clearing of vegetation and minimum number of removals of grown tree species. Sufficient emphasis should be made to consider conservation of trees if important tree species are found.	Very High
ii. Site Planning During site planning it is necessary to be cautious on possible re-activation of landslide with rock fall. Also, the site is located in a very limited space of a slope with a road. The vehicle parking sites, material storage and temporary shelters etc. should not be installed in the danger zones of the slides. It is very necessary to keep trained flagman or safety officer during the construction period and proper communication between contractor's workforce and the other responsible officials should be maintained.	Very High
iii. Habitat connectivity and animal trails If large fractions of vegetation are required to be cleared in ecologically fragile habitats as for permanent structures or for access, or if deep drains etc. are to be made the designs should include habitat connectivity features, animal trails and vegetation strips and etc. even if the impacts are localized.	Low
iv. Conservation of water resources If involves extraction of water both surface and sub-surface. The water extracted is in relatively good quality. In a well thought design this extracted water can be conveyed in such a manner that the water can be accessed by wild fauna as well as the neighboring communities for bathing and other domestic purposes.	High
v. Interruption to water supplies If the water in the mitigated slope is used as a source for individual or community water supply, the chance the water source can be affected by the mitigation work is high due to water table draw down. Also, there is a natural stream located within the upslope of the site providing drinking water for the nearby community. In such instances the design should include alternative source of water for the community (temporary/or permanent).	Very High
vi. Aesthetically compatible design considerations The designs in aesthetically sensitive environments should consider structures that blend with natural environment to keep the visual pollution to minimum. As the tourism industry is one of the major economic growth points for the project area, greening could be used in construction activities to develop the area as a tourist attraction. Service of landscape architect may be important for the design of suitable mitigation structures.	Very High for upslope area
vii. Consideration of green environmental features As many of the mitigatory works are carried out in ecologically sensitive habitats, it is recommended to consider green environmental designs as much as possible in the designs e.g.: use of local vegetation species for erosion control, combination of plants to sustain species diversity in the environment, avoiding inclusion of potentially invasive species & etc.	Very High for upslope area

<p>viii. Conservation of social and cultural features</p> <p>The local cultures and heritages are strengthened by their close connections to the natural environment that sustains them. Therefore, the project actions should be carried out considering local culture and social aspects, providing opportunities to reinforce them during the project actions.</p>	Low
<p>ix. Workers/ commuters and community safety</p> <p>Due to the close proximity to the roads people may face accidents specially the workforce during the construction phase. Unauthorized entry and ignorance may cause severe accidents around the site. Activation of slides or ground subsidence may occur during construction phase and may pose threat to workers of RDA, passengers and commuters. Therefore, design-based safety consideration such as beams, safety nets etc. should be considered.</p>	Very high
<p>x. Erosion control structures</p> <p>In drainage management, water is extracted and conveyed to nearby stream often through culverts. During rainy season the flow in these drainage structures can be significantly high and this may cause stream bed erosion. Hence the design should adequately consider flow speed breakers to reduce erosive flows entering natural streams. This should be an inclusive part of the design if there are streams and culverts in the proximity of the mitigation site.</p>	High
<p>xi. Low post maintenance and operation designs</p> <p>The mitigation should consider passive techniques such as gravity drains for drainage management. Correct pipe diameters, pore diameters and laying angles should be considered to avoid clogging of drains. Low maintenance structures and designs such as designs to withstand erosive forces, sediment trapping systems etc should be considered if drain water is expected be directed to natural streams.</p> <p>The materials used for structures and should be chosen carefully so as to withstand weather conditions with high durability. Designs should specially consider corrosion prevention techniques if steel structures are used.</p>	Very High

10.7 Mitigation of impacts during the construction phase

10.7.1 Construction contractors' requirement to comply with environmental and social management during the construction phase

Measures to manage and to mitigate the environmental and social impacts are generally common to all landslide mitigation sites. Such impacts are largely attributed to activities in the construction phase. The mitigation of impacts therefore becomes an obligation of construction contractor. NBRO has prepared a comprehensive document on “*contractors’ requirement to comply with Environmental and Social Health and Safety (ES & HS) management during the construction phase*” to be included in construction contractors’ bid document. The main sections are summarized below (Table 4) indicating the degree of relevancy for this site. For details ESMP for construction contractors should be referred.

Table 4: Contractor requirement to comply with ES & HS

Reference No. as per construction contractor's obligation to ESMP	Item	Relevant to the project
2002. Environmental and Social Monitoring		
2002.2 1)	Storage on site	Highly Relevant (road reservation)
2002.2 2)	Noise and Vibration	Highly relevant (commuters, pedestrians)
2002.2 3)	Cracks and damages to the buildings	Relevant
2002.2 4)	Disposal of waste	Relevant
2002.2 5)	Disposal of refuse	Highly relevant (road reservation)

2002.2 6)	Dust control	Highly Relevant (commuters, pedestrians)
2002.2 7)	Transport of Construction materials and waste	Relevant
2002.2 8)	Water	Relevant
2002.2 9)	Flora and Fauna	Relevant
2002.2 10)	Physical and cultural resources	Not relevant
2002.2 11)	Soil Erosion	Relevant
2002.2 12)	Soil Contamination	Relevant
2002.2 13)	Borrowing Earth	Relevant
2002.2 14)	Quarry Operations	Not relevant
2002.2 15)	Maintenance vehicles and Machinery	Relevant
2002.2 16)	Disruption to public	Highly relevant (community nearby)
2002.2 17)	Utilities and roadside amenities	Highly relevant (road)
2002.2 18)	Visual environment enhancement	Highly relevant (Aesthetically sensitive road section)
2002-5. Environmental Monitoring	Baseline surveys (air, water, noise, vibration, crack surveys)	Refer site specific monitoring plan
	Surveys during construction (air, water, noise, vibration, crack surveys)	Refer site specific monitoring plan
	Surveys during operation phase	Refer site specific monitoring plan
	Reporting and maintenance of records	Relevant
2003. Working Conditions and Community Health and Safety		
2003.2	Safety organization and communication	Highly relevant (unsafe slope, commuters, heavy machinery)
2003.3	Child Labor and Forced Labor	Relevant
2003.4	Safety reports and notification of accidents	Highly relevant
2003.5	Safety Equipment and Clothing	Highly relevant
2003.6	Safety inspections	Highly relevant
2003.7	First Aid Facilities	Highly relevant
2003.8	Health and safety information and training	Highly relevant
2003.9	Plant equipment and qualified personnel	Relevant
<p>Relevant: The section is relevant to the site as a common ESMP applicable to any site</p> <p>Highly relevant: The contractor should pay special emphasis in the preparation of environmental method statements to ensure that the relevant ESMP is implemented specific to the site</p> <p>Possibly relevant: This ESMP will be triggered if the site come across with relevant aspect during project implementation</p> <p>Not relevant: The section may not be relevant to this site under disclosed conditions</p> <p>Optional: require to be implement if needed only</p> <p>Refer site specific monitoring plan: Contractor is obliged to carry out monitoring as specified in the site specific monitoring plan</p> <p>Reference: Contractors Obligation for implementation of ESMP</p>		

10.7.2 Site Specific mitigation

Given below are the site-specific mitigation measures that the project is expected to implement during the construction period.

Table 5: Site specific ES & HS mitigation measures

Mitigation item	Project implementation phase	Responsibility
i. Minimize erosional impacts during construction It is recommended that mitigation works involved with site clearance, slope reshaping, removal of debris etc. are avoided during rainy season. Therefore, it is imperative that site works in upslope mitigation are carried out in the dry season and avoid such activities on upslope area in the wet season as much as possible. This should be considered in project planning stage. Silt traps should be introduced to cut down sediment laden runoff.	Site preparation & construction	Construction Contractor
ii. Invasive species Should be avoided in using vegetative erosion control structures. Native plants in the local environment should be chosen for vegetative control. The species used for vegetative control measures need approval from the Department of Wildlife Conservation & Department of Forest.	Construction	Construction Contractor
iii. Impacts on transport infrastructure (especially temporary loss of road or rail access, risks of traffic congestion) A good traffic control should be implemented in the construction stage. As there is a bend on the road adjacent to the site proper road safety measures should be included with warning signs and permanent trained watchmen, luminous sign boards indicating slope instability risk and road obstruction signs, night lamps etc. are strongly recommended at this site.	Construction	Construction Contractor and
iv. Priority Health and Safety Issues As the workers in the site have to work in high risk conditions, it is imperative to implement recommendations given in section 2003 of contractors' obligation on ESMP under "working conditions and community health and safety". These recommendations should be followed carefully in a proper organization and safety monitoring system. <ol style="list-style-type: none"> Prepare a special Occupational Health and Safety Management Plan prior to commencement of construction activities A good warning system and full-time watchmen is highly recommended for this site for both worker and commuter safety. Safety barriers and safety nets should be installed at places of risk to protect workers and commuters from boulder falling risk Adoption of standard worker safety methods Provision of personal protective equipment (PPE) such as safety boots, helmets, protective clothing goggle etc. Provision of training and awareness programs to employees Conducting hazard analysis and plan/provide adequate mitigation measures for such hazards identified, prior to carrying out major construction activities If the wasp nest is in the vicinity, it is mandatory to use Evacuation Centers for ensure of workers' safety Additionally, work should be discontinued for sufficient time period during rainy period as working on unstable land will be highly risky in the rainy season 	Construction	PMU Construction Contractor

<p>ix. Throw out disposals (litter, bottles, and food) to the construction site from the commuters.</p> <p>Put up the safety sign boards prior to the construction site indicating people at work. The commuters should be aware about the construction activities through notices erected before reaching the proposed mitigation site.</p>	Site preparation & construction	Construction Contractor
<p>x. Injuries due to rock particles due to explosions/ blasting</p> <p>Minimize all blasting activities during peak times and making awareness announcements through the blasting period. Establish an emergency accidents preparedness plan for their injuries due to rock particles due to explosions/ blasting.</p>	Construction	Construction Contractor
<p>xi. Minimize erosional impacts during construction</p> <p>It is recommended that mitigation works involved with site clearance, slope reshaping, removal of debris etc. are avoided during rainy season. Therefore, it is imperative that site works in slope mitigation are carried out in the dry season and avoid such activities on slope area in the wet season as much as possible. This should be considered in project planning stage. Silt traps should be introduced to cut down sediment laden runoff.</p>	Site preparation & construction	Construction Contractor
<p>xii. Disposal of construction waste</p> <p>The contractor should pay special attention with respect to disposal of construction waste. This site is located close to a main road in a rural landscape with a pleasing environment. Also, this main road is used by many tourists as Badulla is a main tourist attraction places in Sri Lanka. Stream is flowing from the upslope to the downslope of the site and water seepages are available in the area during rainy season. Therefore, such waste if generated should store properly without getting washed off and dispose according to approved procedures by the PMU. Construction waste should not dispose along the road or into the drainages.</p>	Site preparation & construction	Construction Contractor
<p>xiii. Impact on down slope water users</p> <p>Stream is flowing at the unstable slope. The construction activities may pollute the water quality. It would have a significant impact on the water users.</p>	Site preparation & construction	Construction Contractor
<p>xiv. Onsite sanitary facilities for the workers</p> <p>The contractor should prepare temporary sanitary facilities for the workforce within the site, to mitigate open defecation of the workers.</p>	Site preparation & construction	Construction Contractor
<p>xv. Dust and aerosol control screens</p> <p>Dust particles generated during the construction period can influence the commuters, shop owners, customers and tourists. The commuters traveling in the Badulla main road specially tourists could be affected from generated dust particles. Special screens etc. should be used if heavy dust or aerosol generating activities are envisaged.</p>	Site preparation & construction	Construction Contractor
<p>xvi. Water for construction</p> <p>Water for construction works should be obtained only from the approved sites.</p>	Construction	Construction Contractor
<p>xvii. Working hours</p> <p>The construction activities should be restricted to day time only. Working after 6.p.m. is not recommended for any reason due to safety issues.</p>	Construction	Construction Contractor
<p>xviii. Impact on service infrastructure</p> <p>Telecommunication, electricity, water lines should be relocated before construction starts as per the approval of PMU.</p>	Construction	Construction Contractor

xix. Need for people to enter or cross the site Possible unauthorized access to the site should be avoided by awareness, warning signs and vigilance by the contractor's full-time watchmen.	Construction	Construction Contractor
xx. During construction good housekeeping should be maintained to minimize visual pollution	Site preparation & construction	Construction Contractor
xxi. Worker's code of conduct Possible disputes between the labor force and the commuters and tourists should be prevented by maintaining the agreed code of conduct by the contractor. Possible disputes between workforce and commuters should be avoided especially when using shared resources such as common bathing and washing places etc.	Construction	Construction Contractor
xxii. Snake and toxic ant bites management and emergency management by accidents Proper emergency management system for snake and toxic ant bites (include awareness on snake bites, safety shoes while at work, first aid on a snake bite, hospitalization and admission to correct hospital where snake bite management facilities are available) should be introduced. Accidents are common in these kinds of sites. Proper emergency management unit for other accidents (first aids facilities, safety items, hospitalization facilities and transportation facilities) should be maintained for this site.	Construction	Construction Contractor

10.7.3 Monitoring requirements specific to the site

Following monitoring plan is strongly emphasized during the construction phase specific to this site. In addition to this, monitoring procedure indicated in the contractors' obligation to ESMP should also be implemented by construction contractor. The contractor is expected to indicate in the bid the ESMP procedure to be implemented along with relevant proofs of his competency. The cost for ESMP will require to be indicated as a separate pay item. The environmental and social management method statement is expected to be submitted by the selected construction contractor and to be approved by the PMU unit.

Table 6: Environmental and Social monitoring plan; construction phase

Monitoring requirement	Parameters	Frequency
i. Baseline monitoring	Water quality (Stream)	Once*
	Pre-construction crack survey	-
	Ground vibration	Once*
	Air quality: particulate matter	Once*
	Background noise measurement	Once*
ii. During construction	Water quality (Stream)	If noticeable water quality impairment due to sediment laden runoff
	Crack survey for the risk buildings	If noticeable displacement is observed during construction **
	Ground vibration	During operation of drilling machinery, boring works, or any works that generate ground vibrations*
	Construction noise	Once a month during heavy noise generation times *
	Air quality particulate matter	Once a month *
iii. Vehicular Emission	All machinery/vehicles operational should have the emission control test certificate as applicable - should be checked by the site ES officer of the consultant	

iv. Monitoring agency	* A competent independent monitoring agency with registration of Central Environmental Authority for all parameters except crack surveys **Crack surveys should be conducted by competent agency acceptable to PMU
v. Reporting requirements	Stream water quality – Comparison with National Environmental (ambient water quality) regulations, no.01 of 2019 Pre-construction crack survey of the high-risk buildings -Professional report Ground vibration -as per the interim standards on vibration for the Machinery, Construction activities and Vehicular movements, CEA Background noise measurement –Extraordinary Gazette No.924.1, May 23,1996, CEA Air quality particulate matter - The National Ambient Air Quality standards stipulated under the Extraordinary Gazette, No. 1562/22 August 15, 2008 -Central Environmental Authority of Sri Lanka.

11. Labour management

Sound worker-management relationships, treating workers in the project fairly and providing safe and healthy working conditions is required. Responsibility is lies with the PMU and the construction contractor.

The Objectives are;

- To promote safety and health at work.
- To promote the fair treatment, nondiscrimination and equal opportunity of project workers.
- To protect project workers, including vulnerable workers such as women, persons with disabilities, children and migrant workers, contracted workers, community workers and primary supply workers, as appropriate.
- To prevent the use of all forms of forced labor and child labor.
- To support the principles of freedom of association and collective bargaining of project workers in a manner consistent with national laws.
- To provide project workers with accessible means to raise workplace concerns.

12. Preventive measures for COVID-19 that was issued by Sri Lankan national health authority (this is applicable if Notification on Covid -19 epidemic/ endemic is issued by Health Authorities Sri Lanka)

COVID-19, the novel corona-virus infection has not been totally eradicated in the world. Therefore, to prevent/ control of the spread of infection also to prevent panic situations in the event of detecting a suspected case, all contractors are required to develop a COVID-19 Preparedness plan and need implementing in the site as per the “Health and Safety Guidelines for Sri Lankan Construction Sites to be adopted during COVID 19 outbreak” Guidelines given by Construction Industry Development Authority CIDA 29th April 2020.

13. Public and Stakeholder Consultations -the public consultations that have been and/or will be held

13.1 Public Consultations

Mr, W.M. Samantha, the owner of the small boutique was consulted during the field visit and made him aware of the mitigation project and the funding mechanism. He stated that the mitigation works are appreciable and expressed their willingness to the project.

13.2 Stakeholders involved in the consultations any recommendations or agreements reached in the consultations (Refer Annexure II)

Mr. W.M. Surasena, Field Officer of Adawatta Estate was informed about the project works and he stated the mitigation works are appreciable.

14. Clearances, no objection, consent and approvals required for the implementation of the project

Table 7: Clearances, no objection, consent and approvals

Requirement / Approval / Institution	Relevance to the project
14.1 Project implementation	
Approval from the District Secretariat	The approvals will be required and the proposals need to be presented at the District Coordinating Committee, to which chief minister and stakeholder agencies in the district will also participate. The Officer of PMU will present the project, disclose the project details and various concerns including environmental and social issues will be discussed at this meeting. The issues arrived will be addressed in the ESMP, the decisions and recommendations taken up at this meeting will be considered in the ESMP.
Approval from the planning committee	The approval from the planning committee of the Lunugala pradeshiya Sabha.
14.2 Approval from the state lands owners relevant to the project	
Central Environmental Authority	Consent from District Central Environmental Authority is required as Badulla District is under the sensitive area under Soil Conservation Act 25 of 1951.
Department of Forest Department of Wildlife Conservation	As there is no forest reservations and wildlife habitats; Department of Forest and Department of Wildlife Conservation approvals are not needed
Geological Surveys and Mines Bureau	Approval will be obtained for extraction of materials, transportation and disposal of earth, rocks and mineral debris. (If necessary, only).
Lunugala Divisional Secretariat	Approvals from Lunugala Divisional Secretariat will be obtained for the disposal of waste and plant litter.
Ceylon Electricity Board	Approvals from regional office of Ceylon Electricity Board will be required for power supply for site operation.
National Plant Quarantine Service	Approval from Additional Director National Plant Quarantine Service Katunayake for Director General of Agriculture under the Plant Protect Act No. 35 of 1999 Plant or seed if needed for bio-Project Managed slope mitigation shall be imported into Sri Lanka under the authority and in accordance with the conditions, of a plant importation permit issued.
14.3 Consent/ no objection/ legally bound agreement from the private land ownerships	
Land owner (RDA & Adawatta Estate)	Signing a legally bound agreement between the land owner and the project implementing authority allowing no-objection to remove the structures, access the land, implement construction works, and engage in long-term maintenance works

The tentative timeline for getting approval is given in the table 8.

Table 8: Tentative timeline for getting approvals

Approvals	Month 1	Month 2
-----------	---------	---------

	W1	W2	W3	W4	W1	W2	W3	W4
Project implementation								
<i>Approval from the District Secretariat</i>								
Submission of application	—	—						
Project briefing		—	—	—				
Respond to comments		—	—	—	—	—		
Approvals					—	—		
<i>Approval from planning committee</i>								
Submission of application		—	—					
Project briefing		—	—	—				
Respond to comments				—	—			
Approvals					—	—		
<i>Approval from state land owners RDA</i>								
Submission of application		—	—					
Respond to comments		—	—	—				
Approvals				—	—			
<i>Other approvals</i>								
GSMB		—	—	—				
Ministry of Defense (Depends on the requirement)								
Consent/ no objection from the land ownership (RDA and Adawatta Estate)	—	—						

15. Grievance redress mechanism for this site

The PMU ES officer is responsible for establishing the grievance redress mechanism for this site for impact communities. (Reference: *Environmental and Social Management Framework for recommended procedure for establishment of grievance redress mechanism*).

16. Information disclosure

It is the responsibility of the PMU to disclose the ES information to following agencies and organizations by indicated modes as a minimum as given in the following table.

Table 9: Proposed scheme of information disclosure

Information	Proposed agencies	Mode of information disclosure
i. Project plan (site details, design, implementation arrangements)	District CEA, District Secretariat, Divisional secretary, RDA, Other district levels Agencies, NBRO district office, AIIB	Meetings, District coordination committee, submission of relevant report to sign agreements, approvals and consents.
ii. Environmental and Social Management plan	District CEA, AIIB,	Meetings, District Coordination Committee, submission of relevant report to sign agreements, approvals and consents
iii. Monitoring reports (baseline and during construction)	District CEA, AIIB and relevant parties as appropriate	Progress meetings, special meetings, submission of relevant reports
iv. Site inspections for environmental conformance workers health and safety	District CEA, RDA, Divisional secretary, Police, State Land Owners, Grama Niladhari, District Office NBRO, AIIB and relevant parties as appropriate	Written and verbal communications, submission of relevant reports
v. Decisions taken and progress review meetings pertinent to ES matters	District CEA, RDA, Divisional secretary, Police, State Land Owners, Grama Niladhari, District Office NBRO, AIIB and relevant parties as appropriate	Meetings, submission of relevant reports
vi. Grievance redress mechanism	Relevant parties, AIIB	Meetings, written and verbal communications

Table 10: Level of information gathered through consulting institutions

Date	Institution	Person contacted for information
16/06/2024	Adawatta Estate	Mr. W.M. Surasena, Field Officer Adawatta Estate 0761895100
17/11/2024 (Through the phone)	Divisional Secretariat Office - Lunugala	Mr. R.M.D.S.B Rathnayaka 94-E, Alakolagala GN division 071-5709220
17.11.2024 (Through the phone)	RDA office Bibila	Mr. Dineth Wimaladharma Project engineer Badulla- Chenkaladi Road Improvement Project 076-9489993

Annexure I: Images of the site condition and the consultation



Consultation with Mr. W.M. Surasena, Field Officer OF Adawatta Estate



Consultation with Mr. W.M. Samantha, the owner of the small shop

Annexure II: Report on the Stakeholder Consultation: Badulla District

Institution	Name and designation of the contact officer	Concerns raised
Central Environmental Authority	Provincial Director, Central Environmental Authority Central Province.	<ul style="list-style-type: none"> ✓ Under the Soil Conservation Act 25 of 1951 of National Resource Management Centre, Badulla District has been gazetted as a sensitive area. ✓ Under this gazette any development is not allowed irrespective of the magnitude of the project. ✓ In a disaster this is not needed. ✓ Landslide mitigation projects are not considered projects prescribed in the Gazette. ✓ The Basic Information Questionnaire (BIQ) is needed to fill for the project and submit the application ✓ As the proposed project (mitigation) intends to reduce the risk from landslide for an emergency action CEA approval is not needed considering the priority of the project. ✓ Before project commence a request indicating the mitigation sites need. ✓ If the project is carried out in a sensitive area, even not within a prescribed project, consideration of sensitive area will govern the process.
Road Development Authority	Chief Engineer	<ul style="list-style-type: none"> ✓ This area is under the jurisdiction of Badulla District RDA office ✓ The RDA has no objection and states the mitigation is very much needed. ✓ Other concerns raised <ul style="list-style-type: none"> • A proper handing over of the project is required after the mitigation • RDA will do the maintenance after mitigation • It is emphasized that during the construction the contractor should use Personal Protective Equipment • At all times, the contractor shall provide safe and convenient passage for vehicles, pedestrians, and traffic safety measures, barricades, flagmen and for the night work, lights and illumination should be provided. ✓ It is also stated that Construction waste/ excavated materials should not be a nuisance to public/commuters

Annexure III: Proposed procedure for obtaining approvals from state land owners and environmental agencies.

1. Proposed procedure by RDA for approval for implementation of landslide mitigation projects in RDA reservation areas

- i. The design to be accepted by the RDA: The project implementing agency should submit detailed design report to RDA with a formal request on nature of approvals required.

PMU should prepare above documents and should submit the documents to RDA regional office.

- ii. RDA regional office will evaluate the proposal and may call for project briefing. The PMU should provide necessary briefing as appropriate
- iii. On the approval by RDA an agreement will be signed between RDA and Project implementing agency to access the site, erect structures, and implement mitigation works.
- iv. A condition that would include is
 - A proper handing over of the project is required after the mitigation
 - RDA will do the maintenance after mitigation
 - It is emphasized that during the construction the contractor should use Personal Protective Equipment
 - At all times, the contractor shall provide safe and convenient passage for vehicles, pedestrians, and traffic safety measures, barricades, flagmen and for the night work, lights and illumination should be provided.
 - Construction waste/ excavated materials should not be a nuisance to public/commuters

Annexure IV: Study team

Name	Designation	Position in the study
SAMS Dissanayake	Senior Scientist/ESSD/NBRO	Senior Environmental Scientist
Prabath Liyanaarachchi	Scientist/ ESSD/NBRO	Environmental scientist, GIS/ Demographic data collection /survey, Report preparation
Asanka Sanjaya	Field Assistant	Assistant - data collection for the SSESMP
Ranil Jayawardhana	Field Assistant	Assistant - data collection for the SSESMP

Annexure: List of references

1. Contractor's obligations for Generic Environmental and Social Management Plan- Sri Lanka Landslide Mitigation Project-AIIB
2. Environmental and Social Management Framework-Sri Lanka Landslide Mitigation Project - AIIB
3. Resettlement Planning Framework- Sri Lanka Landslide Mitigation Project -AIIB
4. Felling Trees (Control) Act by Ministry of Agriculture, Rural Economic Affairs, Livestock Development, Irrigation and Fisheries and Aquatic Resources Development
5. Census and Statistical Report (2012), Department of Census and Statistics